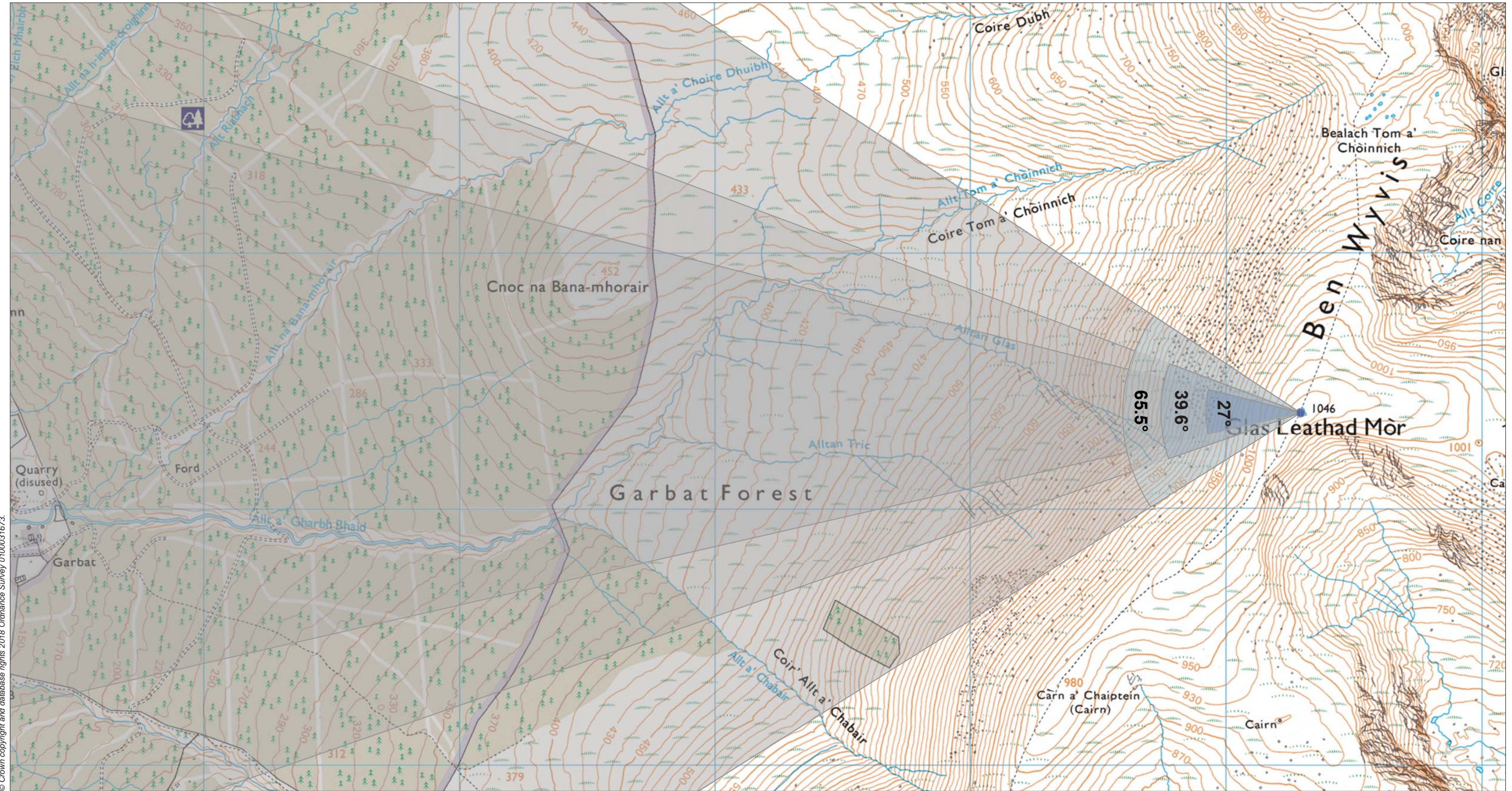


**Viewpoint 5: Ben Wyvis (Glas Leathad Mor)**



© Crown copyright and database rights 2018 Ordnance Survey 0100031673.

**Grid Ref: 246289 868377** Distance to nearest turbine: 12.286km AOD: 1047.25m

0 500 1000m  
scale in metres 1:15,000

This viewpoint is located on the summit of Glas Leathad Mor (1047m AOD). The route to the viewpoint starts at the public car park to the south of Garbat. It follows the course of Allt a Bhealach Mhoir eastwards through to Bealach Mor. A narrow path ascends the steep slopes northwards to An Cabar (946m AOD) and then north-east across the ridge of the Ben Wyvis range to Glas Leathad Mor.

THC Viewpoint 5  
**Ben Wyvis (Glas Leathad Mor)**  
Fig 9.37

**Lochluichart Wind Farm  
Extension II EIA**



Extent of 50mm single frame image



Photomontage

© Crown copyright and database rights 2018 Ordnance Survey 0100031673.

**Viewpoint 5: Ben Wyvis (Glas Leathad Mor)**

Distance to nearest turbine: 12.286km

Camera: EOS 5D Mark II

Focal length: 50mm vertical (27°) x 28mm horizontal (65.5°)

Camera height: 1.5m

Date: 16/05/18

Time: 10:58

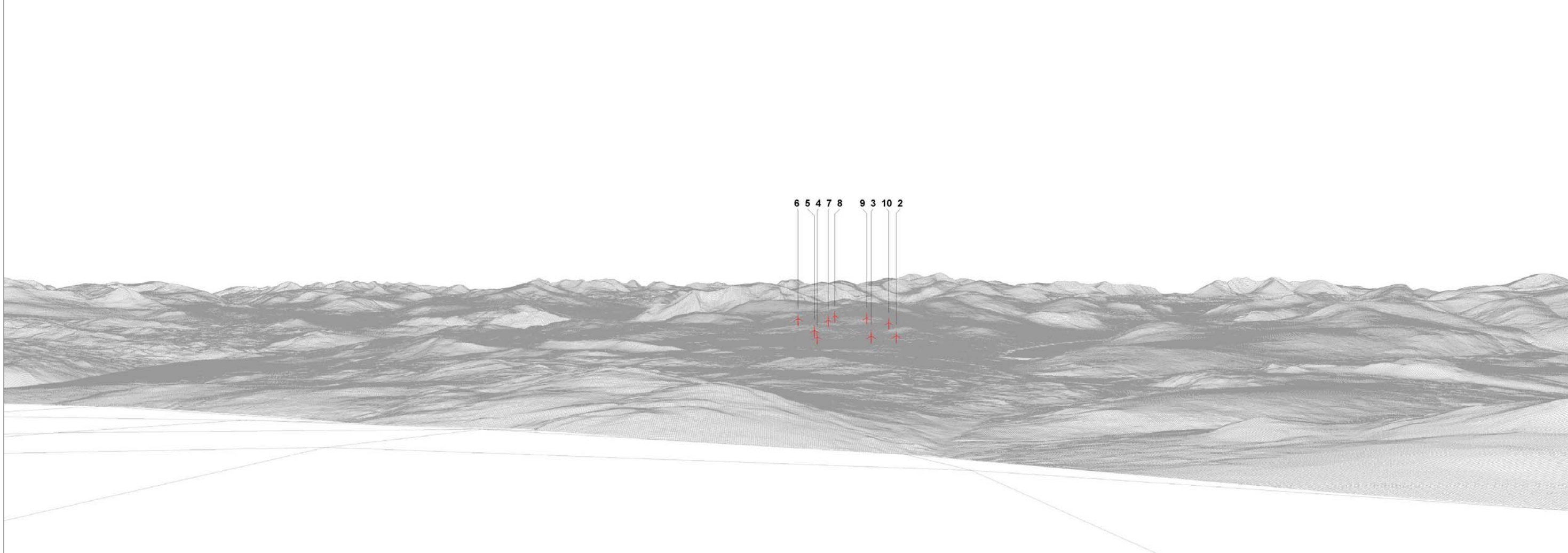
The images contained on this page and the following two pages are not representative of scale and distance from the actual Viewpoint and show the wind farm development in its wider landscape context only.





Viewpoint 5 Existing view

Viewpoint 5 Wireline overlay

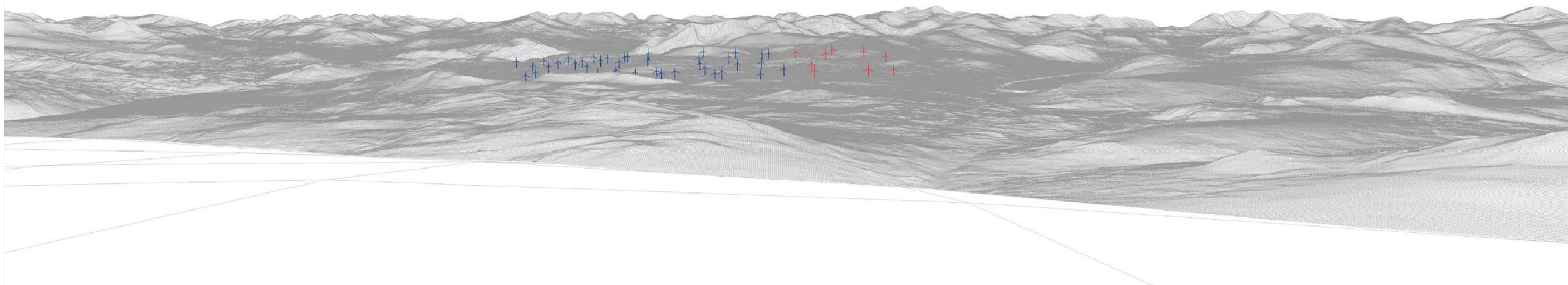
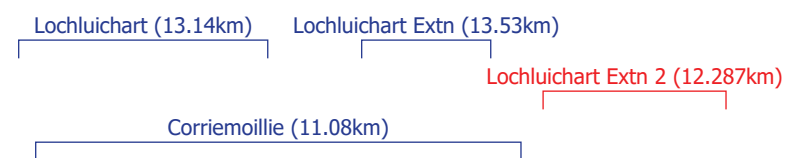






Viewpoint 5 Existing view

Viewpoint 5 Cumulative Wireline. Application turbines in red, operational / under construction in blue, consented in purple and application in orange.







© Crown copyright and database rights 2018 Ordnance Survey 0100031673.

**Viewpoint 5: Ben Wyvis (Glas Leathad Mor)**

Distance to nearest turbine: 1.69km

Camera: EOS 5D Mark II

Focal length: 50mm

Camera height: 1.5m

Date: 16/05/18

Time: 10:58

When viewed at a comfortable arm's length, this image is representative of the maximum field of view of clear vision but is not representative of scale and distance.





© Crown copyright and database rights 2018 Ordnance Survey 0100031673.

**Viewpoint 5: Ben Wyvis (Glas Leathad Mor)**

Distance to nearest turbine: 1.69km

Camera: EOS 5D Mark II

Focal length: 75mm

Camera height: 1.5m

Date: 16/05/18

Time: 10:58

This image should be viewed at a comfortable arm's length (approx. 500mm).